

SHEET NOTES

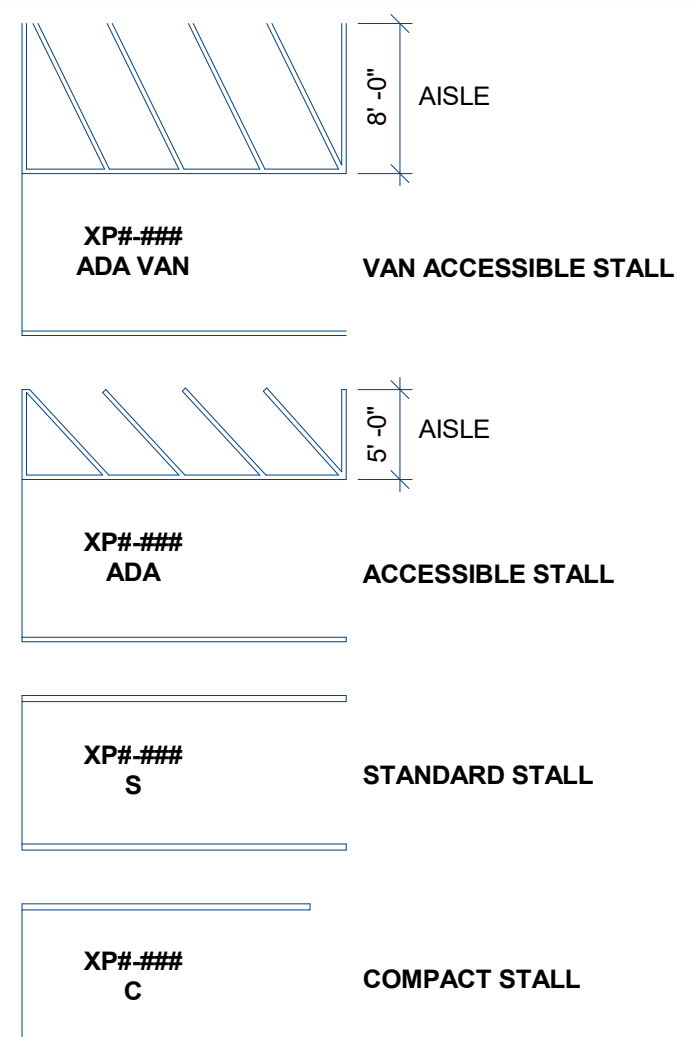
NOTE: ALL AREAS AND DIMENSIONS ARE APPROXIMATE AND SUBJECT TO VARIANCES

DISCLAIMER: THE CONDOMINIUM MAP IS INTENDED ONLY TO SHOW THE LAYOUT, LOCATION, BOUNDARIES, UNIT NUMBERS AND DIMENSIONS OF THE UNITS AND THE APPROXIMATE ELEVATIONS AND PARKING PLANS OF THE PROJECT AS REQUIRED BY HRS, SECTION 514B-33, AND IS NOT INTENDED OR SHALL NOT BE DEEMED TO CONTAIN ANY REPRESENTATION OR WARRANTY WHATSOEVER. THE ELEVATIONS AND FLOOR PLANS SHOWN ARE A FAIR REPRESENTATION OF THE PLANS OF THE BUILDINGS FILED OR TO BE FILED WITH THE CITY AND COUNTY OF HONOLULU, ANY OTHER MATTERS OR ITEMS DEPICT OR SHOWN HEREIN ARE INTENDED SOLELY TO ASSIST A PROSPECTIVE BUYER IN VISUALIZING THE CONDOMINIUM UNITS AND THE FINISHED UNIT MAY OR MAY NOT BE ACCURATELY DEPICTED HEREIN.

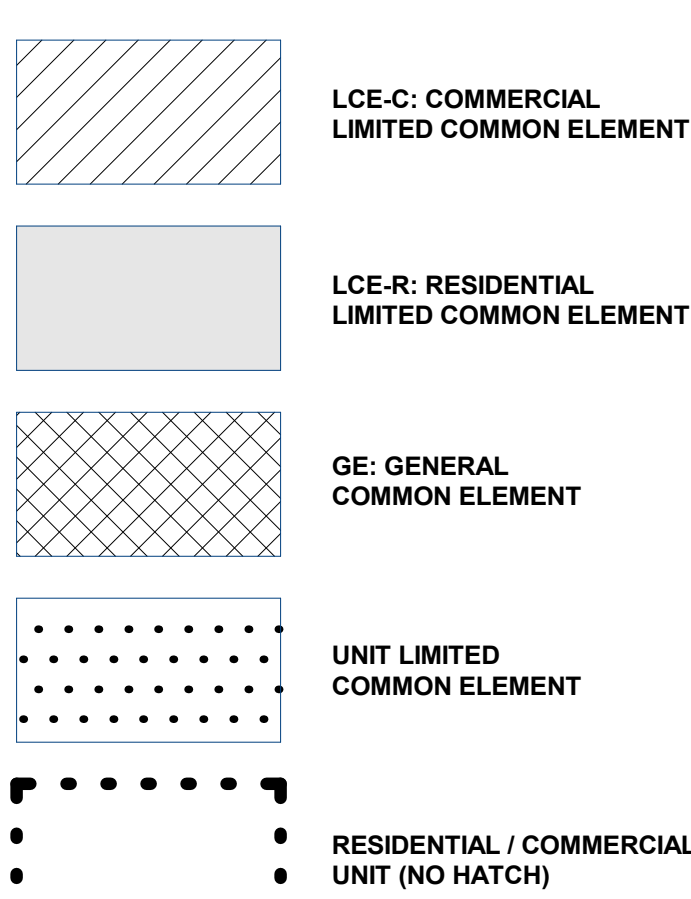
PARKING COUNT

LEVEL 2	
TYPE	COUNT
Compact	10
EV Charging Space	3
Handicap	4
Standard	110
TOTAL PARKING	127

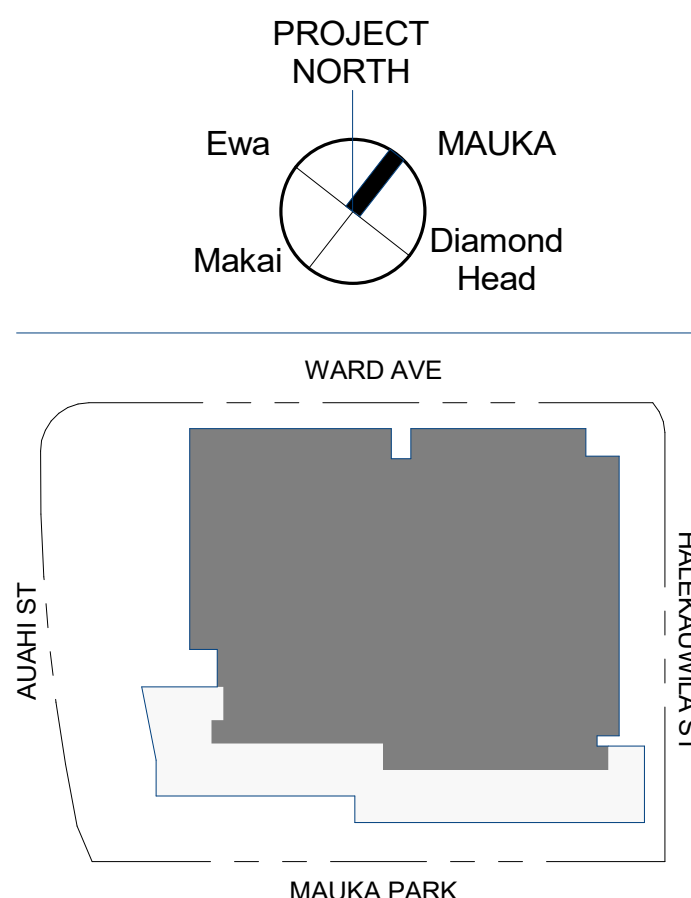
PARKING LEGEND



LEGEND



KEYPLAN

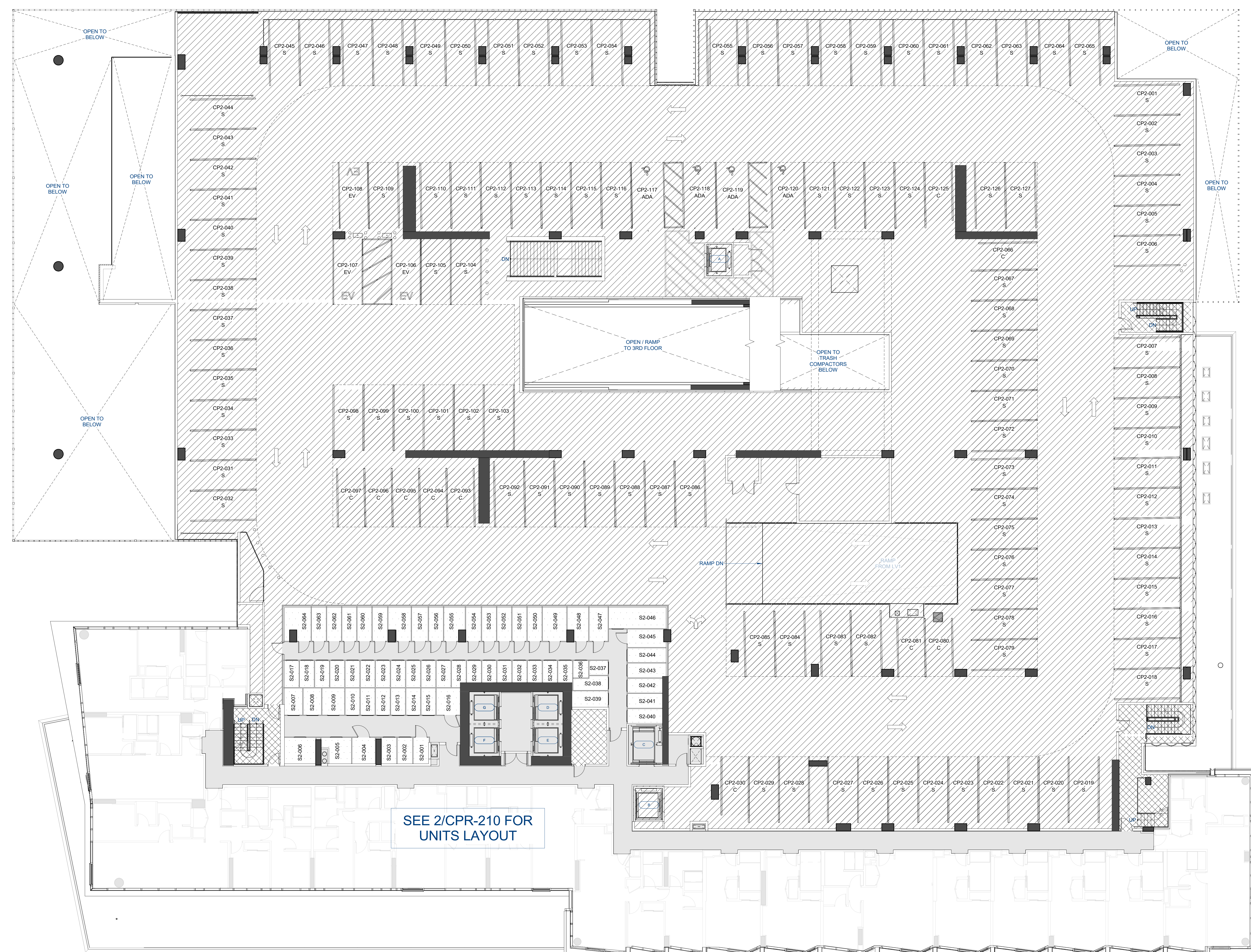


SCB
Solomon Cordwell Buenz
Chicago
T 312.896.1100
San Francisco
T 415.216.2450
www.scb.com

THE PARK WARD VILLAGE WARD VILLAGE, BLOCK H
333 WARD AVENUE
HONOLULU, HAWAII 96814
© 2020 Solomon Cordwell Buenz

FLOOR PLAN - LEVEL 2

SCALE: 3/32" = 1'-0"
Drawn By: Author
Checked By: Checker
Project Number: 2018043
Sheet Number: **CPR-202**



SHEET NOTES

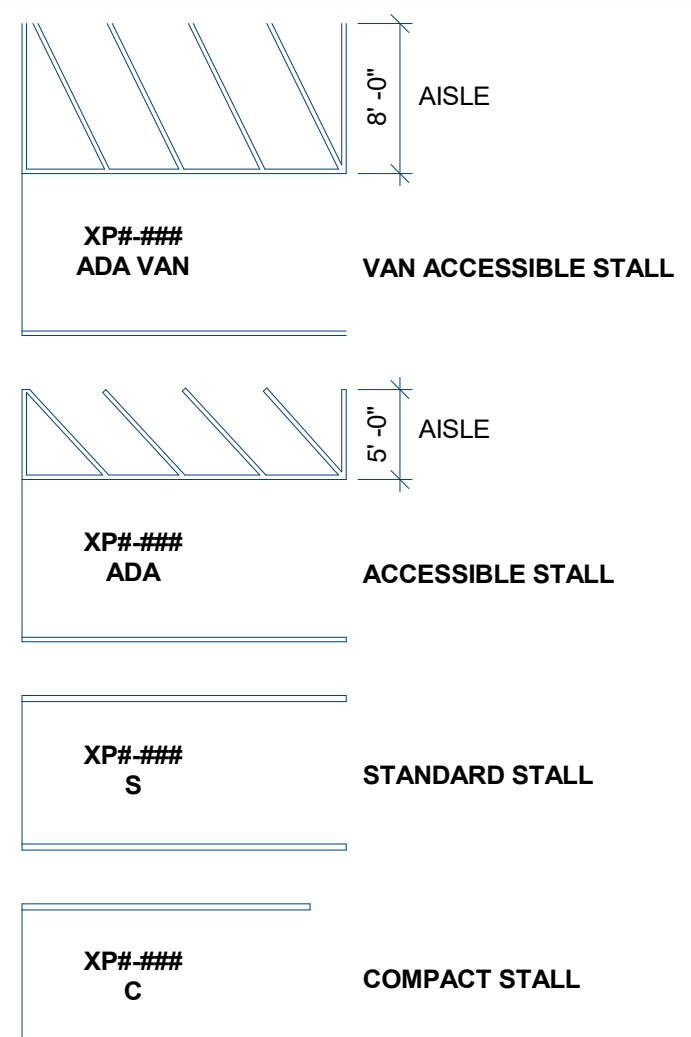
NOTE: ALL AREAS AND DIMENSIONS ARE APPROXIMATE AND SUBJECT TO VARIANCES

DISCLAIMER: THE CONDOMINIUM MAP IS INTENDED ONLY TO SHOW THE LAYOUT, LOCATION, BOUNDARIES, UNIT NUMBERS AND DIMENSIONS OF THE UNITS AND THE APPROXIMATE ELEVATIONS AND PARKING PLANS OF THE PROJECT AS REQUIRED BY HRS, SECTION 514B-33, AND IS NOT INTENDED OR SHALL NOT BE DEEMED TO CONTAIN ANY REPRESENTATION OR WARRANTY WHATSOEVER. THE ELEVATIONS AND FLOOR PLANS SHOWN ARE A FAIR REPRESENTATION OF THE PLANS OF THE BUILDINGS FILED OR TO BE FILED WITH THE CITY AND COUNTY OF HONOLULU, ANY OTHER MATTERS OR ITEMS DEPICT OR SHOWN HEREIN ARE INTENDED SOLELY TO ASSIST A PROSPECTIVE BUYER IN VISUALIZING THE CONDOMINIUM UNITS AND THE FINISHED UNIT MAY OR MAY NOT BE ACCURATELY DEPICTED HEREIN.

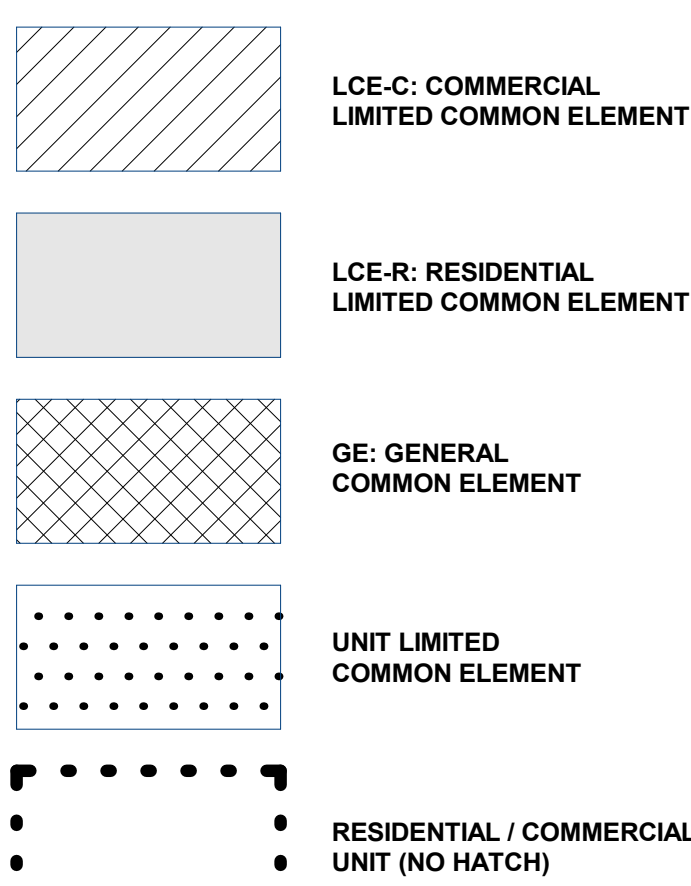
PARKING COUNT

LEVEL 3	
TYPE	COUNT
Compact	3
Handicap	5
Standard	161
TANDEM	6
TOTAL PARKING	175

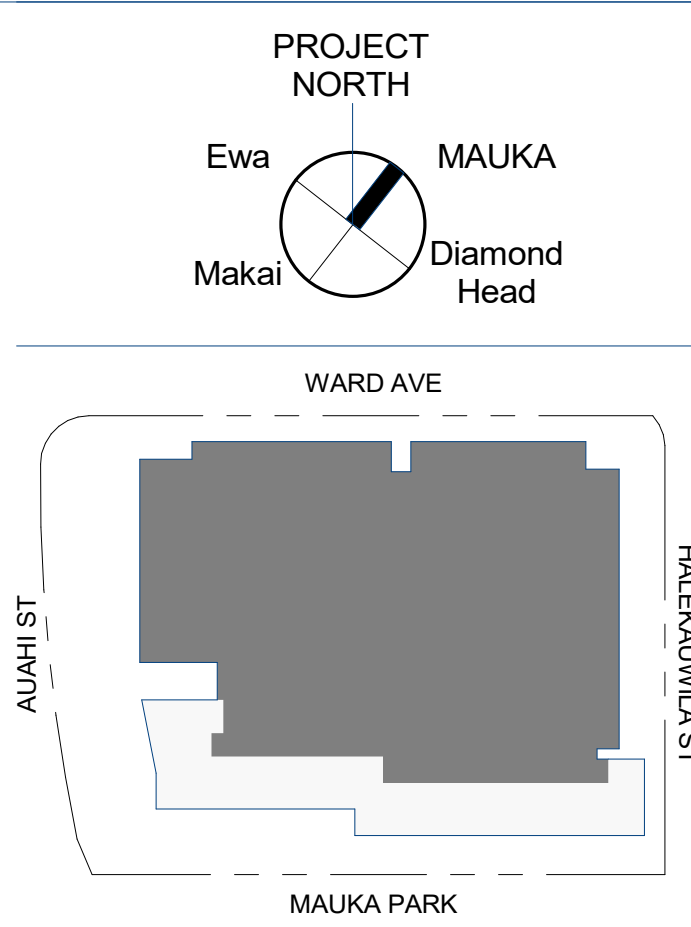
PARKING LEGEND



LEGEND



KEYPLAN



Solomon Cordwell Buenz
Chicago
T 312.896.1100
San Francisco
T 415.216.2450
www.scb.com

THE PARK WARD VILLAGE WARD VILLAGE, BLOCK H

333 WARD AVENUE
HONOLULU, HAWAII 96814
© 2020 Solomon Cordwell Buenz

FLOOR PLAN - LEVEL 3

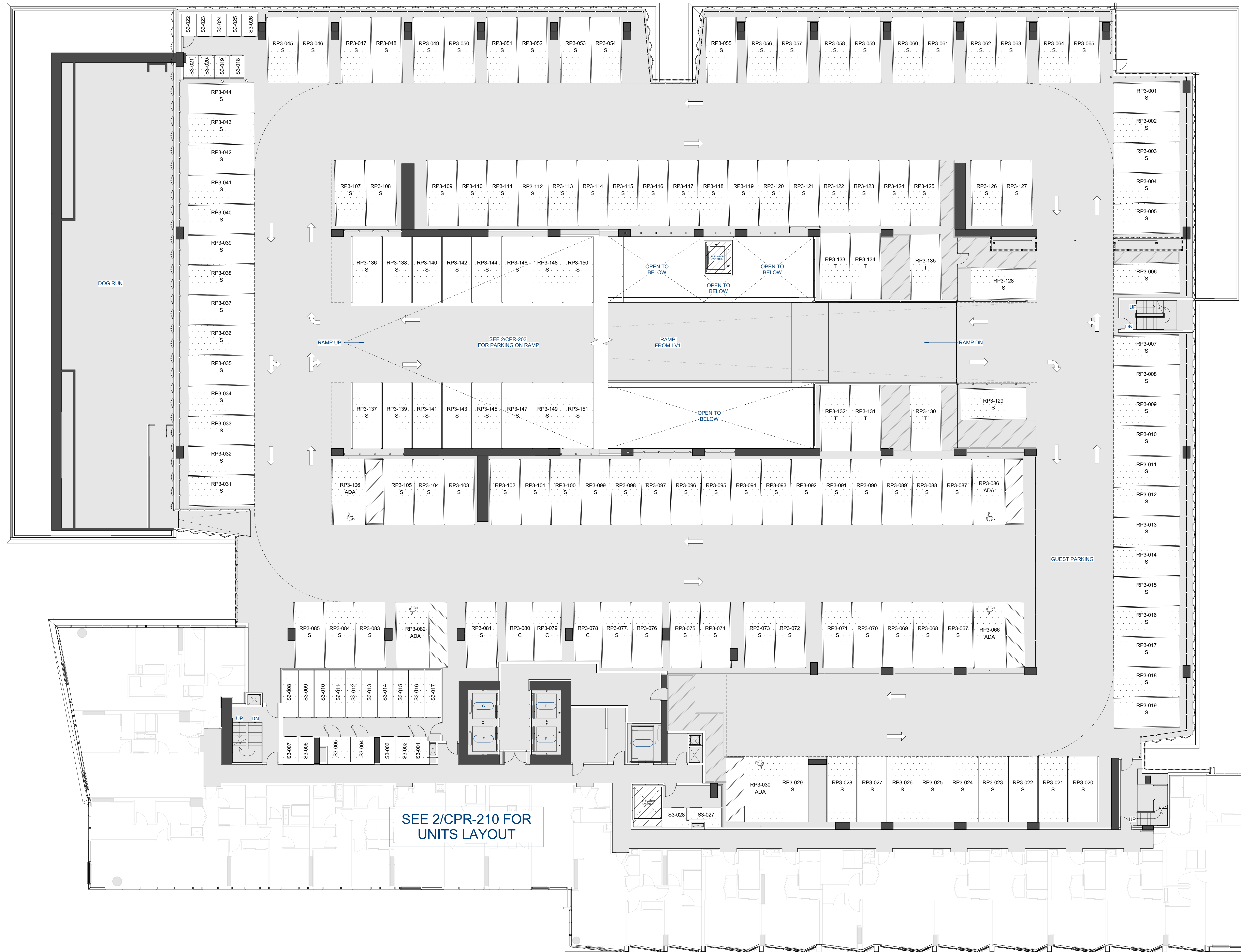
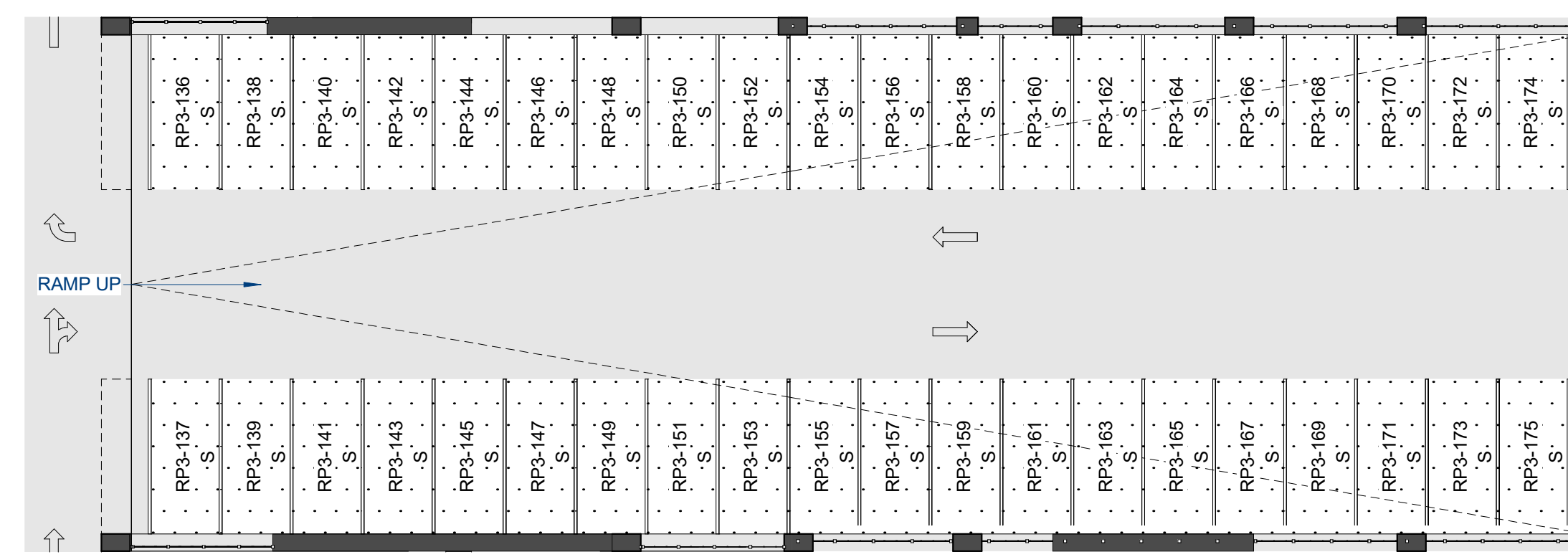
SCALE: As Indicated

Drawn By: Author Checked By: Checker

Project Number: 2018043

Sheet Number: **CPR-203**

2 LV3-PARKING STALLS ON RAMP
SCALE: 1/16" = 1'-0"



1 LEVEL 3
SCALE: 3/32" = 1'-0"

SHEET NOTES

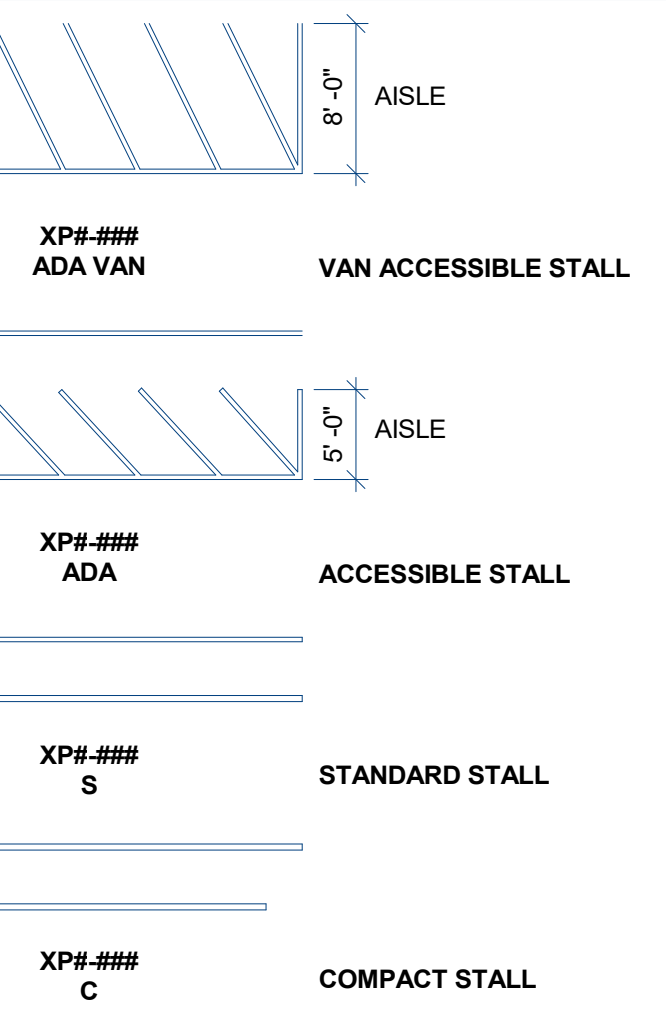
NOTE:
ALL AREAS AND DIMENSIONS ARE APPROXIMATE AND SUBJECT TO VARIANCES

DISCLAIMER:
THE CONDOMINIUM MAP IS INTENDED ONLY TO SHOW THE LAYOUT, LOCATION, BOUNDARIES, UNIT NUMBERS AND DIMENSIONS OF THE UNITS AND THE APPROXIMATE ELEVATIONS AND PARKING PLANS OF THE PROJECT AS REQUIRED BY HRS, SECTION 514B-33, AND IS NOT INTENDED OR SHALL NOT BE DEEMED TO CONTAIN ANY REPRESENTATION OR WARRANTY WHATSOEVER. THE ELEVATIONS AND FLOOR PLANS SHOWN ARE A FAIR REPRESENTATION OF THE PLANS OF THE BUILDINGS FILED OR TO BE FILED WITH THE CITY AND COUNTY OF HONOLULU, ANY OTHER MATTERS OR ITEMS DEPICT OR SHOWN HEREIN ARE INTENDED SOLELY TO ASSIST A PROSPECTIVE BUYER IN VISUALIZING THE CONDOMINIUM UNITS AND THE FINISHED UNIT MAY OR MAY NOT BE ACCURATELY DEPICTED HEREIN.

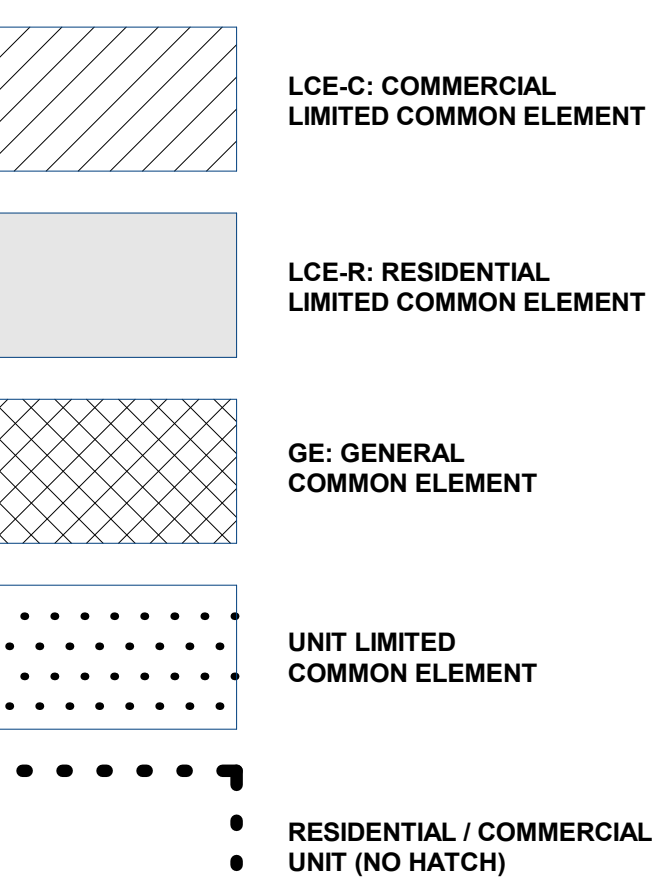
PARKING COUNT

LEVEL 4	
TYPE	COUNT
Compact	1
Handicap	4
Standard	173
TOTAL PARKING	178

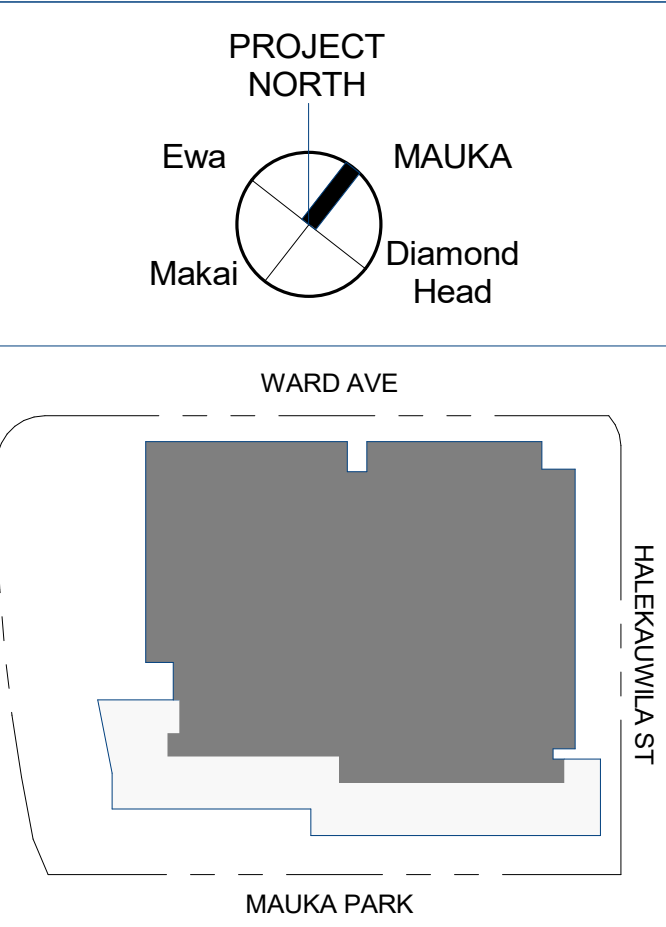
PARKING LEGEND



LEGEND



KEYPLAN



Solomon Cordwell Buenz
Chicago
T 312.896.1100
San Francisco
T 415.216.2450
www.scb.com

THE PARK WARD VILLAGE WARD VILLAGE, BLOCK H

333 WARD AVENUE
HONOLULU, HAWAII 96814
© 2020 Solomon Cordwell Buenz

FLOOR PLAN - LEVEL 4

SCALE: 3/32" = 1'-0"

Drawn By: Author
Checked By: Checker

Project Number: 2018043

Sheet Number: **CPR-204**



SHEET NOTES

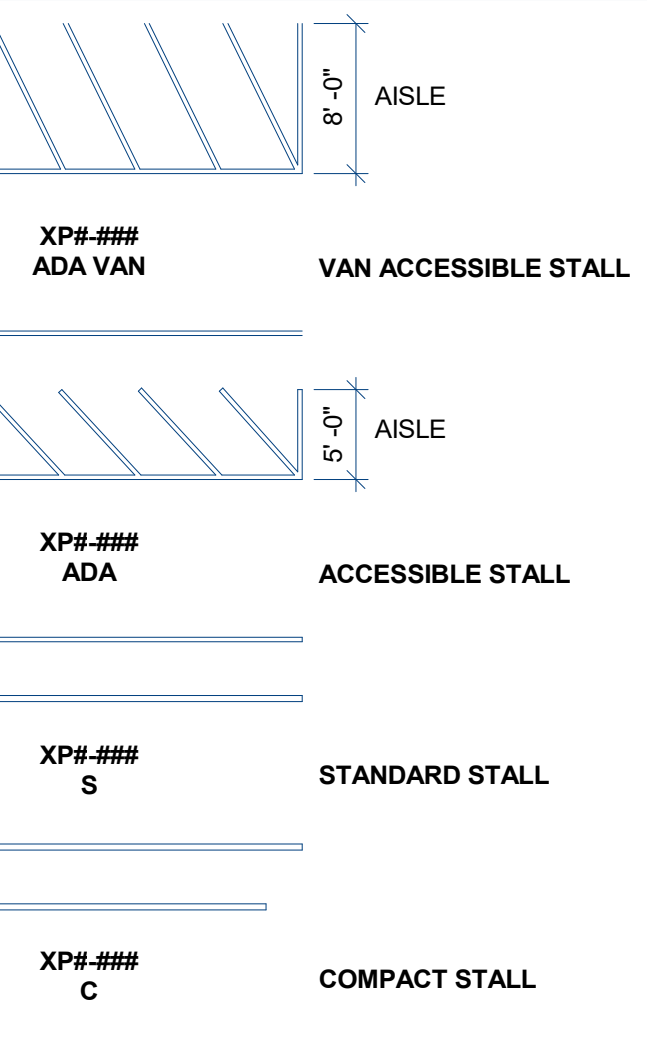
NOTE:
ALL AREAS AND DIMENSIONS ARE APPROXIMATE AND SUBJECT TO VARIANCES

DISCLAIMER:
THE CONDOMINIUM MAP IS INTENDED ONLY TO SHOW THE LAYOUT, LOCATION, BOUNDARIES, UNIT NUMBERS AND DIMENSIONS OF THE UNITS AND THE APPROXIMATE ELEVATIONS AND PARKING PLANS OF THE PROJECT, AS REQUIRED BY HRS, SECTION 514B-33, AND IS NOT INTENDED OR SHALL NOT BE DEEMED TO CONTAIN ANY REPRESENTATION OR WARRANTY WHATSOEVER. THE ELEVATIONS AND FLOOR PLANS SHOWN ARE A FAIR REPRESENTATION OF THE PLANS OF THE BUILDINGS FILED OR TO BE FILED WITH THE CITY AND COUNTY OF HONOLULU, ANY OTHER MATTERS OR ITEMS DEPICT OR SHOWN HEREIN ARE INTENDED SOLELY TO ASSIST A PROSPECTIVE BUYER IN VISUALIZING THE CONDOMINIUM UNITS AND THE FINISHED UNIT MAY OR MAY NOT BE ACCURATELY DEPICTED HEREIN.

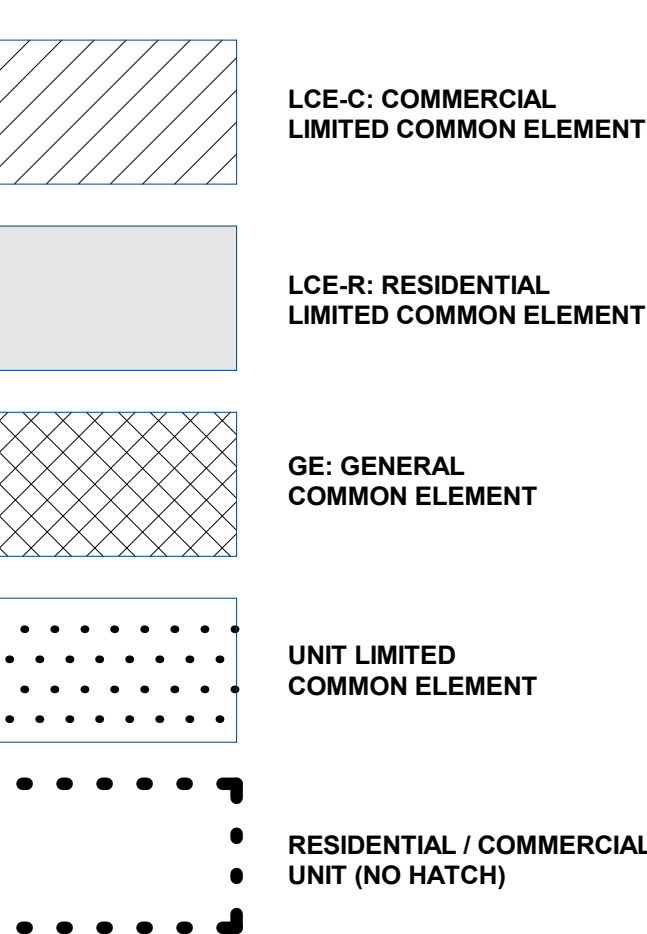
PARKING COUNT

LEVEL 5	
TYPE	COUNT
Handicap	4
Standard	173
TOTAL PARKING	177

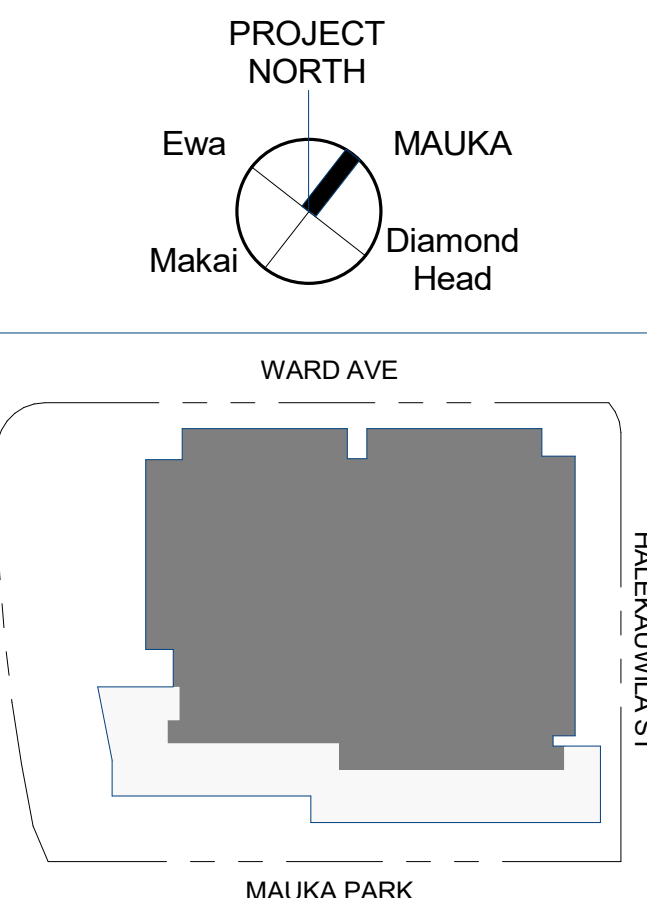
PARKING LEGEND



LEGEND



KEYPLAN



Solomon Cordwell Buenz
Chicago
T 312.896.1100
San Francisco
T 415.216.2450
www.scb.com

THE PARK WARD VILLAGE WARD VILLAGE, BLOCK H

333 WARD AVENUE
HONOLULU, HAWAII 96814
© 2020 Solomon Cordwell Buenz

FLOOR PLAN - LEVEL 5

SCALE: 3/32" = 1'-0"

Drawn By: Author
Checked By: Checker

Project Number: 2018043

Sheet Number: **CPR-205**



SHEET NOTES

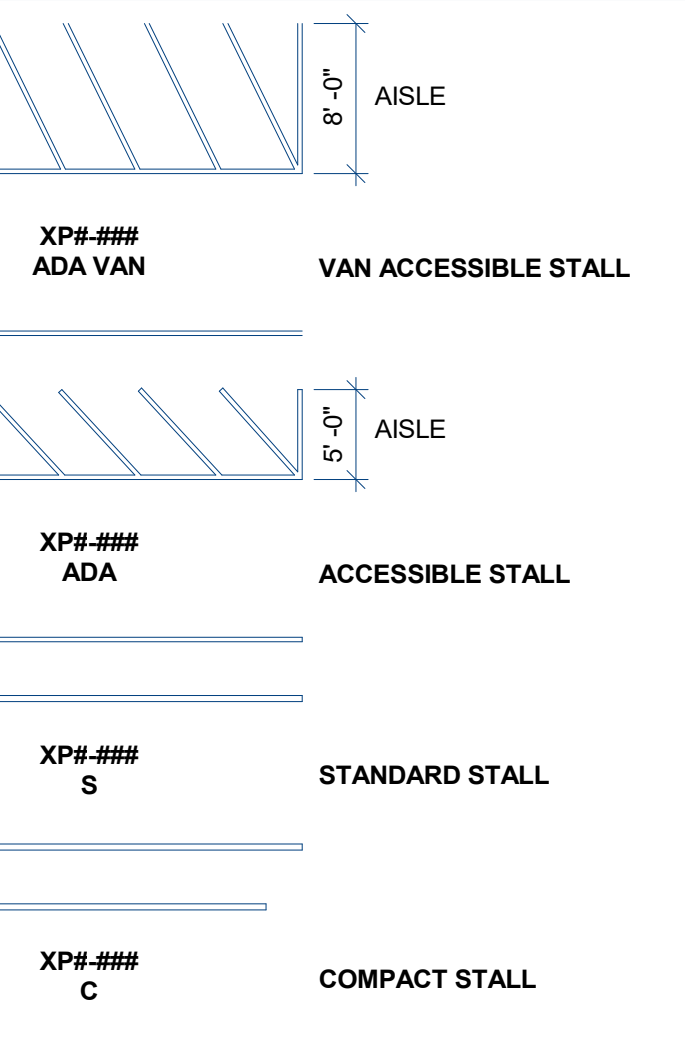
NOTE:
ALL AREAS AND DIMENSIONS ARE APPROXIMATE AND SUBJECT TO VARIANCES

DISCLAIMER:
THE CONDOMINIUM MAP IS INTENDED ONLY TO SHOW THE LAYOUT, LOCATION, BOUNDARIES, UNIT NUMBERS AND DIMENSIONS OF THE UNITS AND THE APPROXIMATE ELEVATIONS AND PARKING PLANS OF THE PROJECT, AS REQUIRED BY HRS, SECTION 514B-33, AND IS NOT INTENDED OR SHALL NOT BE DEEMED TO CONTAIN ANY REPRESENTATION OR WARRANTY WHATSOEVER. THE ELEVATIONS AND FLOOR PLANS SHOWN ARE A FAIR REPRESENTATION OF THE PLANS OF THE BUILDINGS FILED OR TO BE FILED WITH THE CITY AND COUNTY OF HONOLULU, ANY OTHER MATTERS OR ITEMS DEPICT OR SHOWN HEREIN ARE INTENDED SOLELY TO ASSIST A PROSPECTIVE BUYER IN VISUALIZING THE CONDOMINIUM UNITS AND THE FINISHED UNIT MAY OR MAY NOT BE ACCURATELY DEPICTED HEREIN.

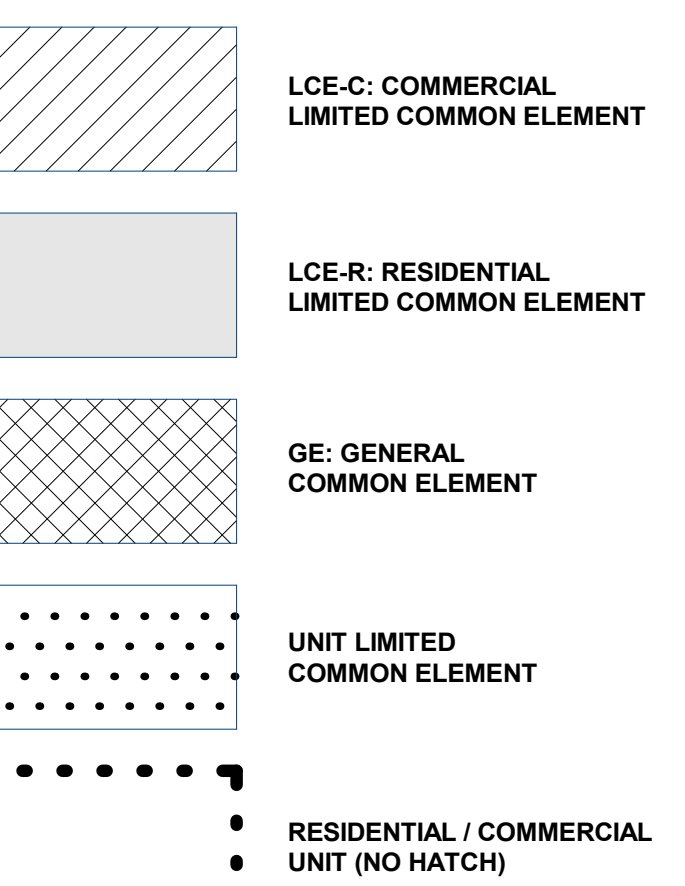
PARKING COUNT

LEVEL 6	
TYPE	COUNT
Handicap	4
Standard	173
TOTAL PARKING	177

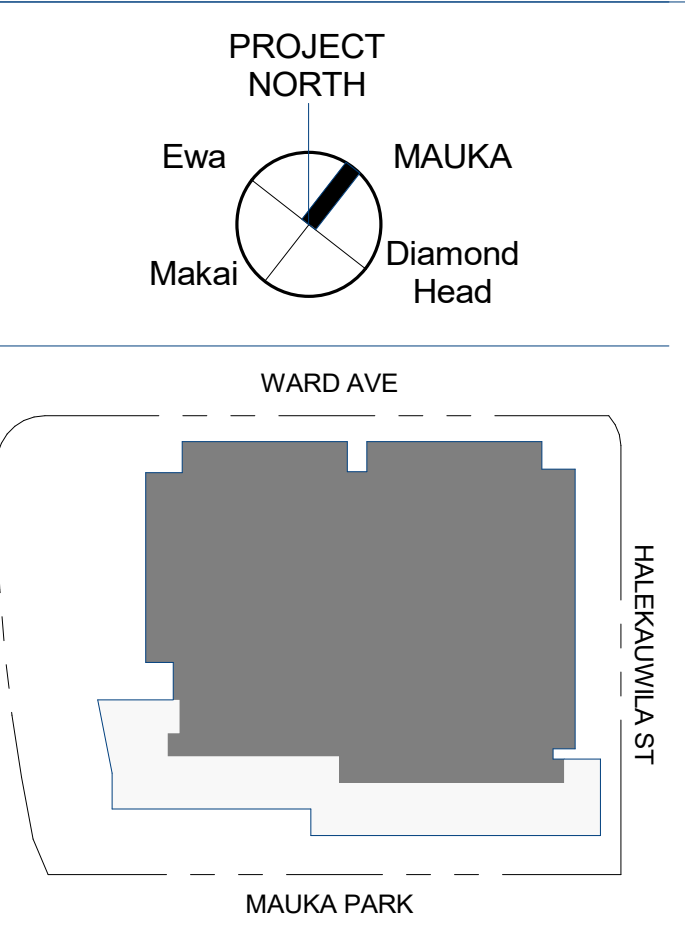
PARKING LEGEND



LEGEND



KEYPLAN



Solomon Cordwell Buenz
 Chicago
 T 312.896.1100
 San Francisco
 T 415.216.2450
 www.scb.com

THE PARK WARD VILLAGE WARD VILLAGE, BLOCK H

333 WARD AVENUE
 HONOLULU, HAWAII 96814

© 2020 Solomon Cordwell Buenz

FLOOR PLAN - LEVEL 6

SCALE: 3/32" = 1'-0"

Drawn By: Author
 Checked By: Checker

Project Number: 2018043

Sheet Number: **CPR-206**



SHEET NOTES

NOTE:
ALL AREAS AND DIMENSIONS ARE APPROXIMATE AND SUBJECT TO VARIANCES

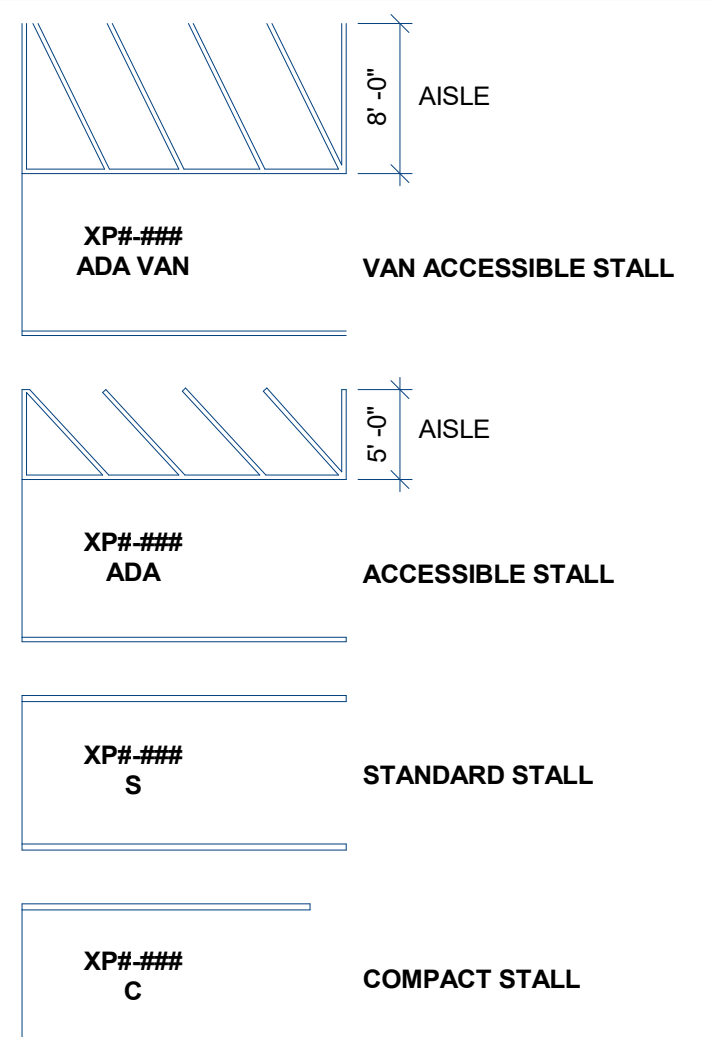
DISCLAIMER:
THE CONDOMINIUM MAP IS INTENDED ONLY TO SHOW THE LAYOUT, LOCATION, BOUNDARIES, UNIT NUMBERS AND DIMENSIONS OF THE UNITS AND THE APPROXIMATE ELEVATIONS AND PARKING PLANS OF THE PROJECT AS REQUIRED BY HRS, SECTION 514B-33, AND IS NOT INTENDED OR SHALL NOT BE DEEMED TO CONTAIN ANY REPRESENTATION OR WARRANTY WHATSOEVER. THE ELEVATIONS AND FLOOR PLANS SHOWN ARE A FAIR REPRESENTATION OF THE PLANS OF THE BUILDINGS FILED OR TO BE FILED WITH THE CITY AND COUNTY OF HONOLULU, ANY OTHER

MATTERS OR ITEMS DEPICT OR SHOWN HEREIN ARE INTENDED SOLELY TO ASSIST A PROSPECTIVE BUYER IN VISUALIZING THE CONDOMINIUM UNITS AND THE FINISHED UNIT MAY OR MAY NOT BE ACCURATELY DEPICTED HEREIN.

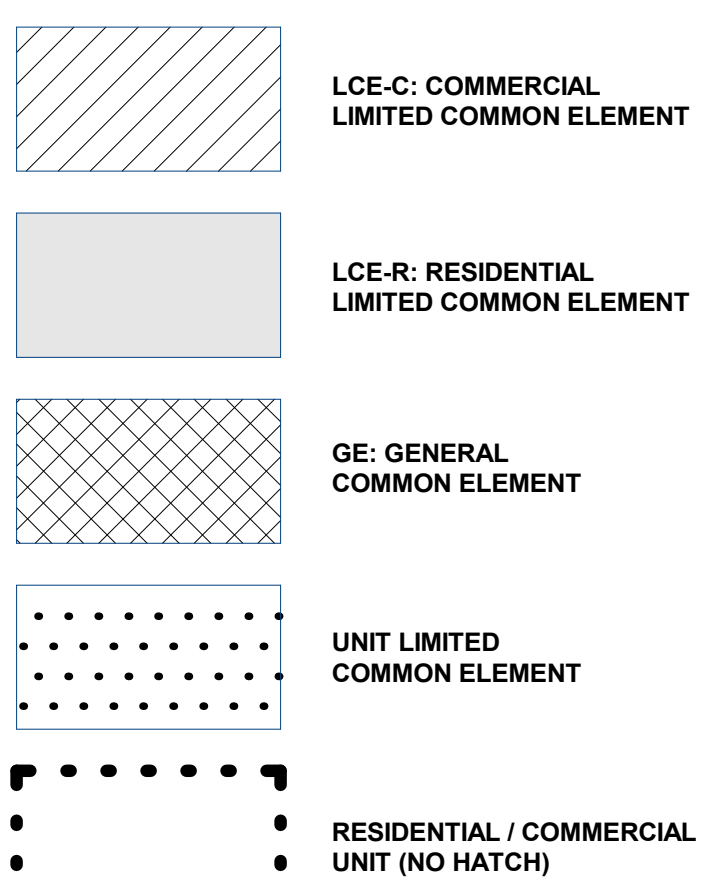
PARKING COUNT

LEVEL 7	
TYPE	COUNT
Handicap	1
Standard	130
TOTAL PARKING	131

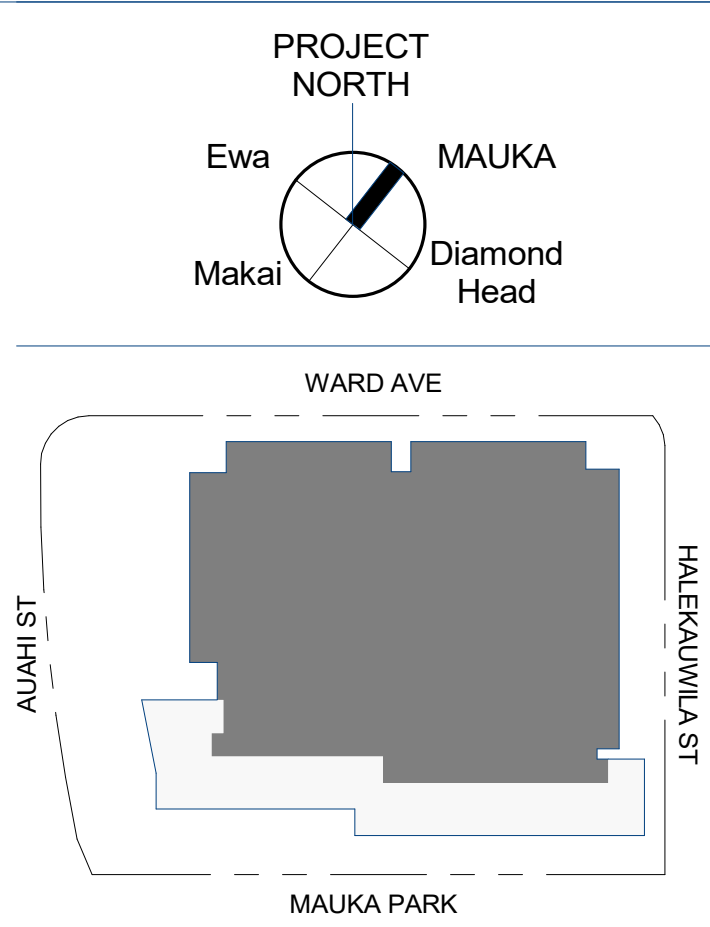
PARKING LEGEND



LEGEND



KEYPLAN



Solomon Cordwell Buenz
Chicago
T 312.896.1100
San Francisco
T 415.216.2450
www.scb.com

THE PARK WARD VILLAGE WARD VILLAGE, BLOCK H

333 WARD AVENUE
HONOLULU, HAWAII 96814
© 2020 Solomon Cordwell Buenz

FLOOR PLAN - LEVEL 7

SCALE: 3/32" = 1'-0"

Drawn By: Author
Checked By: Checker

Project Number: 2018043

Sheet Number: **CPR-207**

